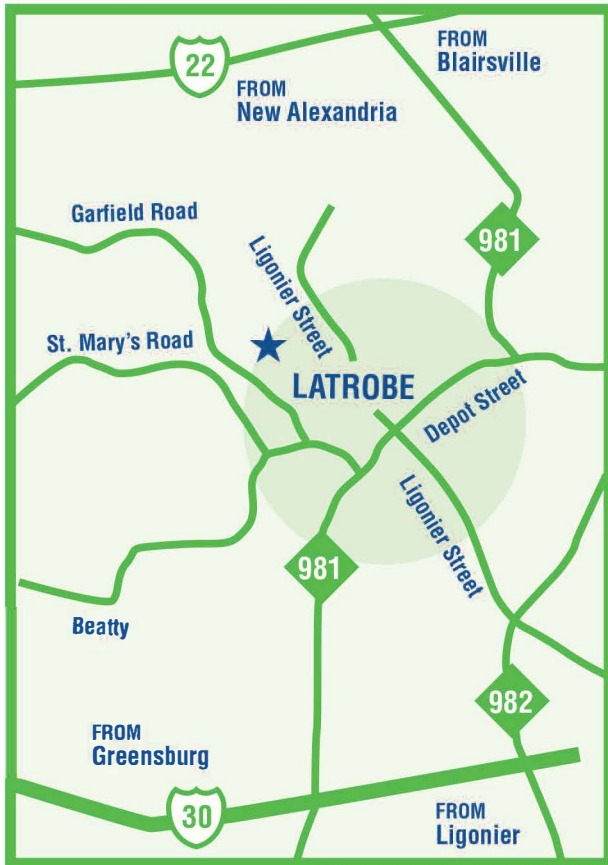


LOCATION GUIDE

LATROBE



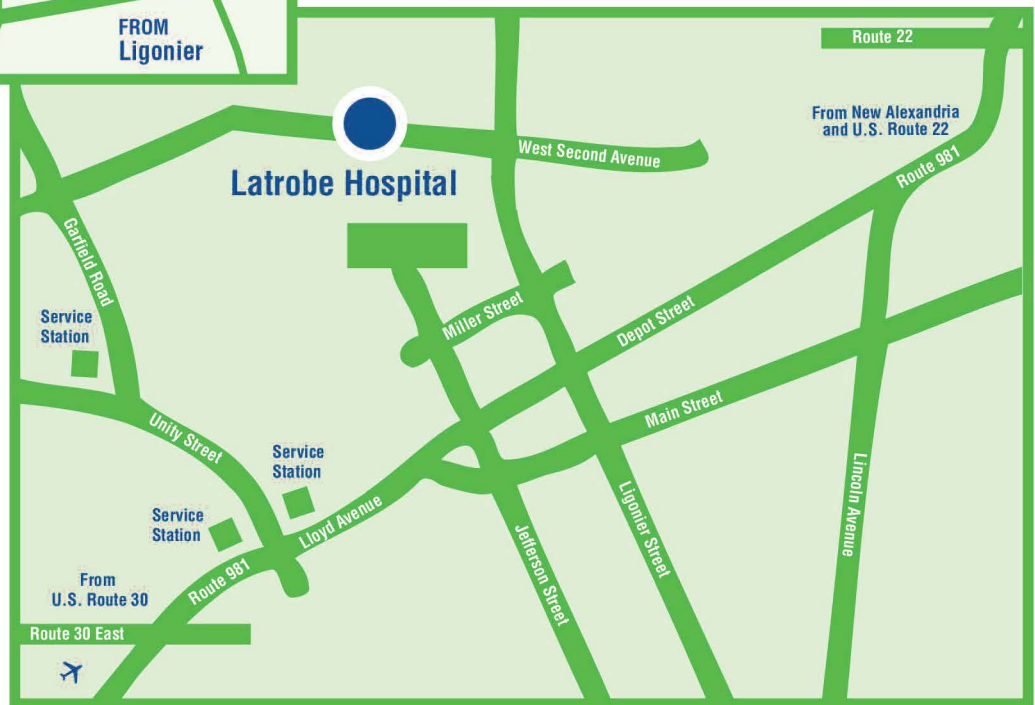
FROM ROUTE 22 AND POINTS NORTH

Hospital signage will take you on the following route:
Follow Route 981 South toward Latrobe for 6.4 miles.
At first light, turn right and continue on 981 for .8 mile.
At second light, turn right onto Ligonier Street for .5 mile.
At second stop sign, turn left onto Second Avenue.

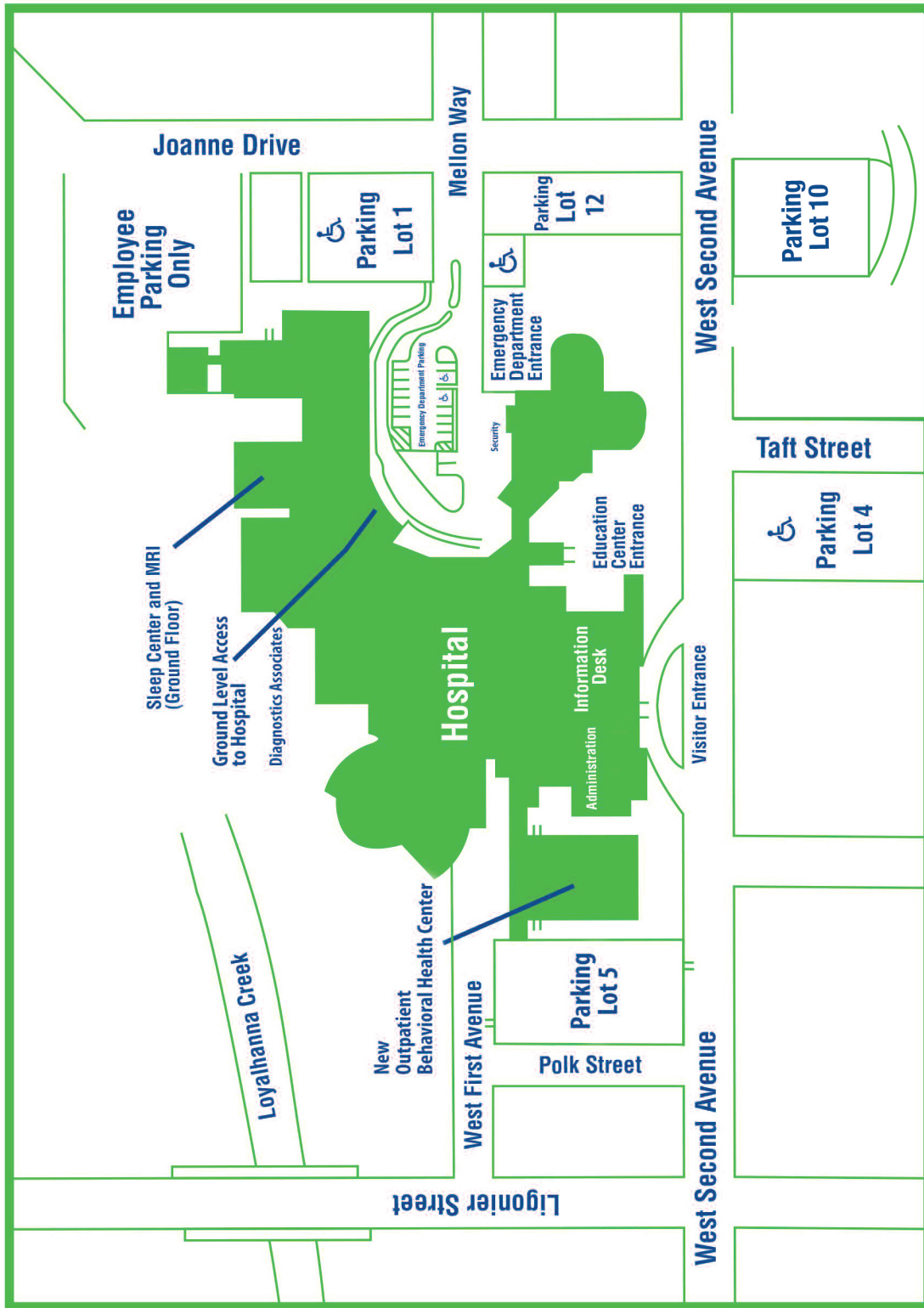
FROM ROUTE 30 POINTS WEST, EAST AND SOUTH

Hospital signage will take you on the following route:
Follow Route 981 North toward Latrobe for 2.4 miles.
At fourth traffic light, turn left onto Ligonier Street for .5 mile.
At second stop sign, turn left onto Second Avenue.

Campus map on reverse side.



LATROBE CAMPUS MAP



TOLL FREE CALL CENTER: 1-877-771-1234